EUROPEAN GEOPHYSICAL SERVICES LTD

Client:	**Marriott Geotechnical**	Log Type: ***Image***
Borehole:	**TH0422**	

Location: **UKGEOS** Area: **Thornton Science Park** Grid Ref: Elevation:

Drilled Depth: (m)	**100.0**	Date:	**03.02.2023**
Logged Depth: (m)	**97.2**	Recorded By:	**M. Kynaston**
Logging Datum:	**Top of 610mm PVC Lining**	Remarks:	Borehole mud-filled. Heavy mud at base of borehole.
Logged Interval: (m)	**0 - 97.2**		
Fluid Level: (m)	**2.5**		

BOREHOLE RECORD

Bit: (mm)	From: (m)	To: (m)
222	**2.0**	**6.0**
150	**6.0**	**100.0**

CASING RECORD

Type	Size: (mm)	From: (m)	To: (m)
PVC	**609**	**0.0**	**2.0**

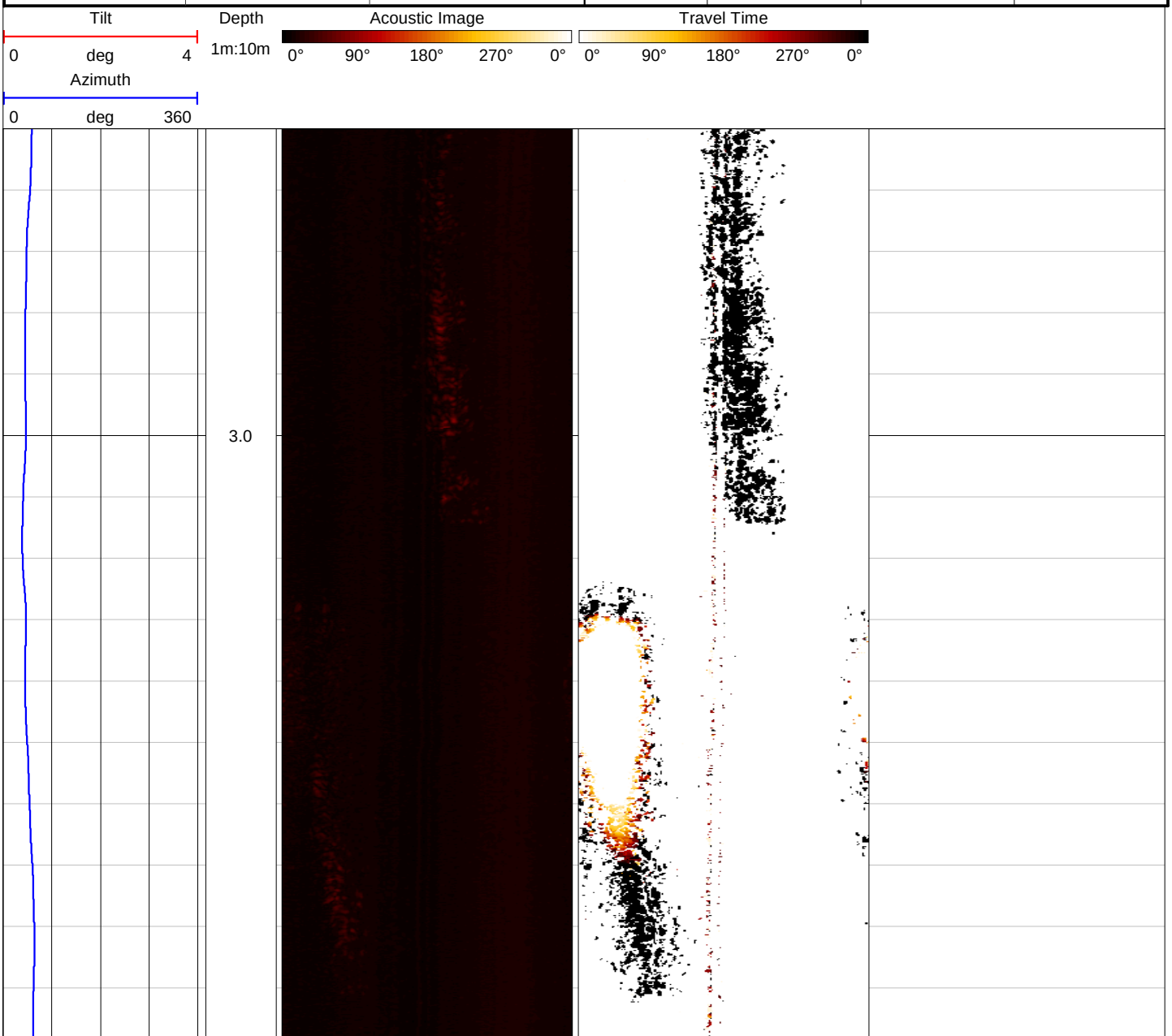


4.0
5.0
6.0


7.0
8.0


9.0
10.0
11.0

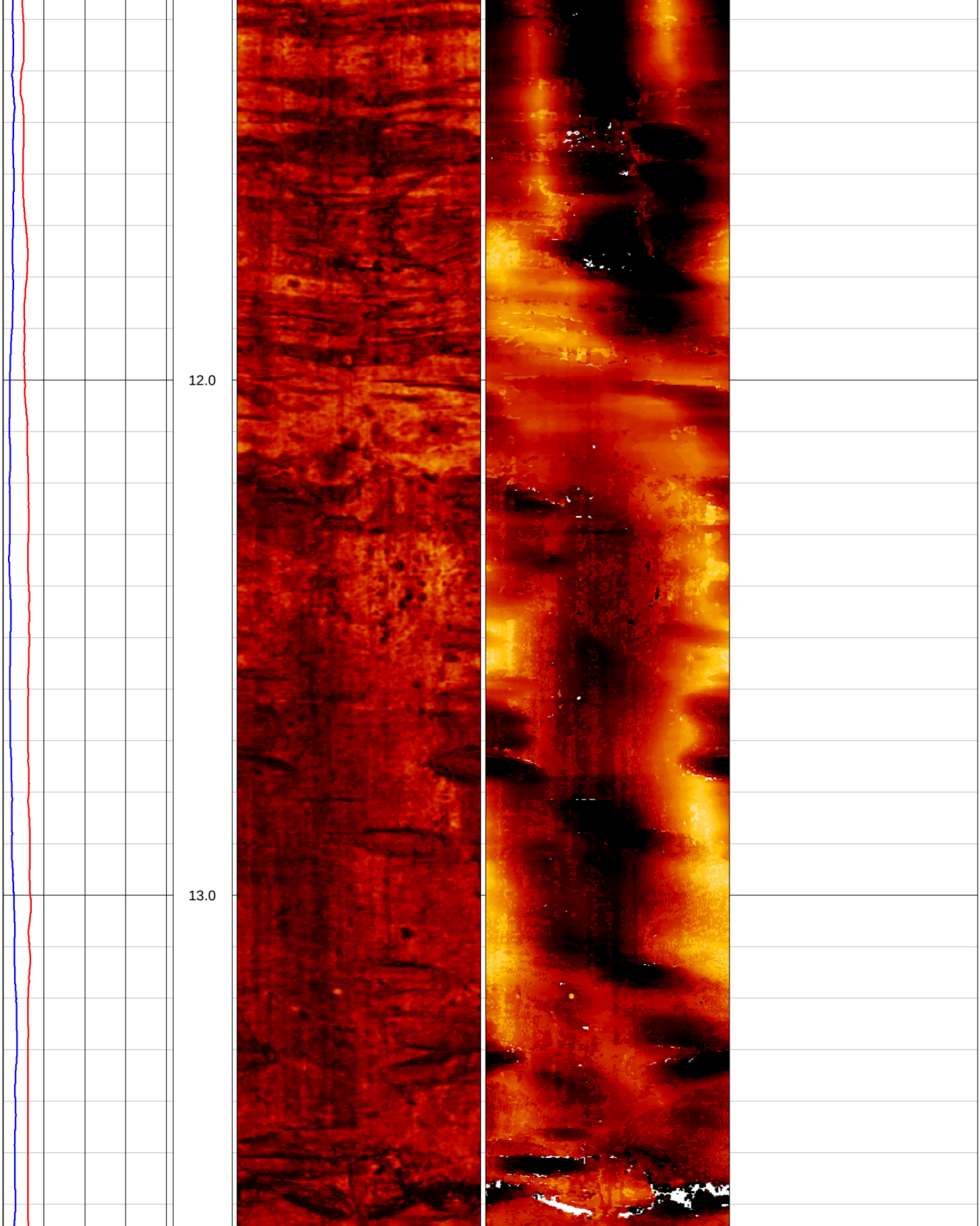
12.0
13.0

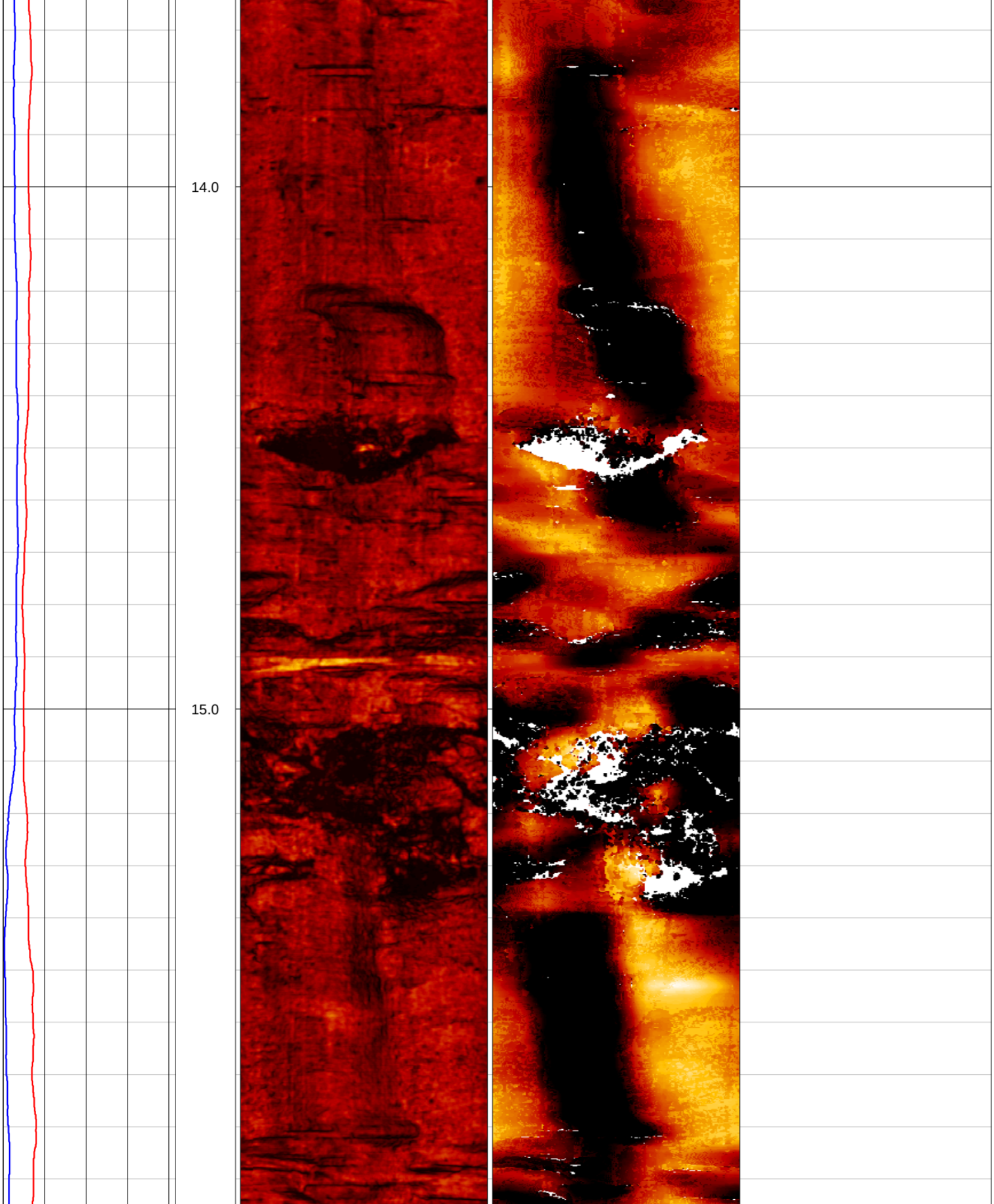
14.0
15.0

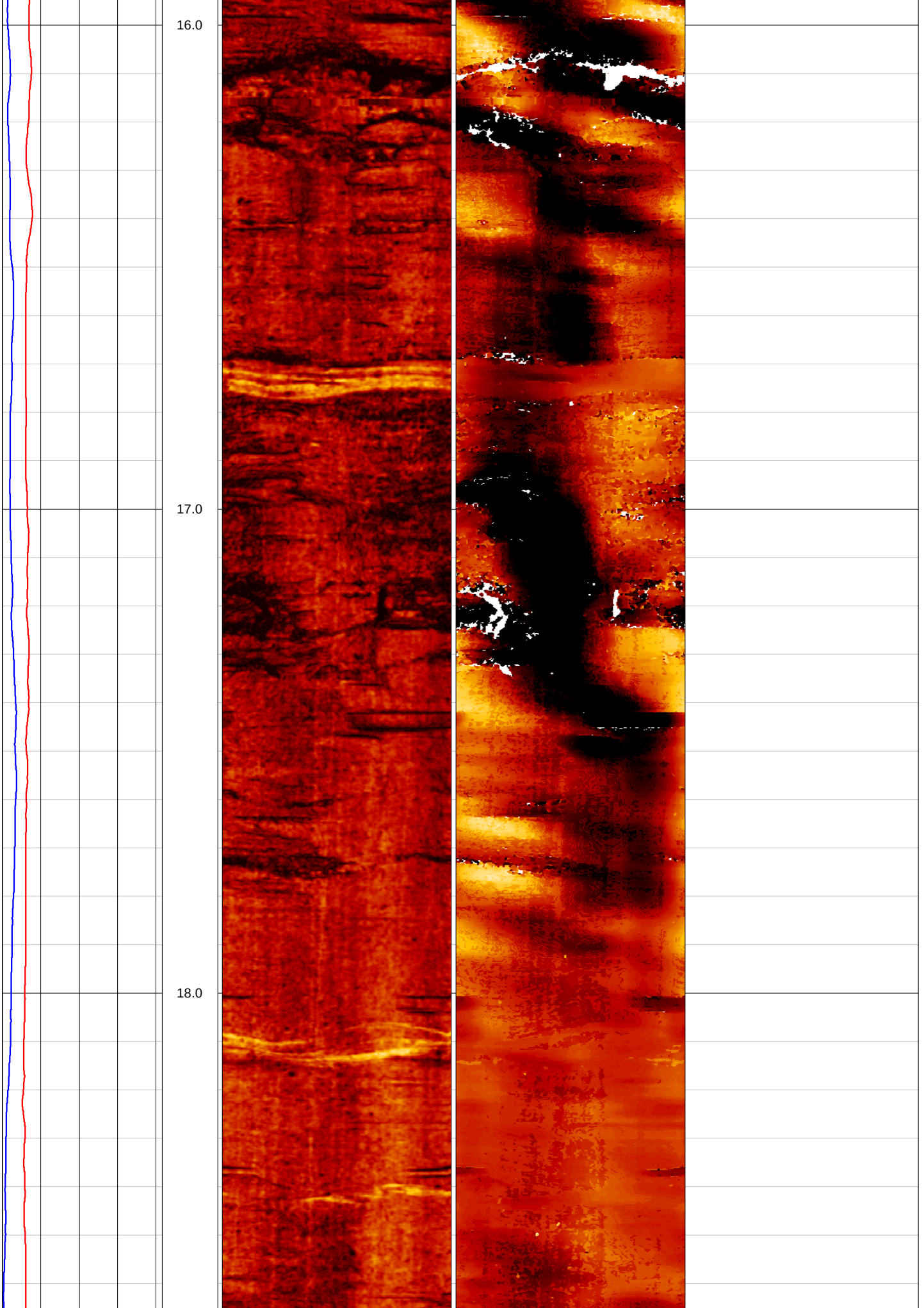
16.0
17.0
18.0

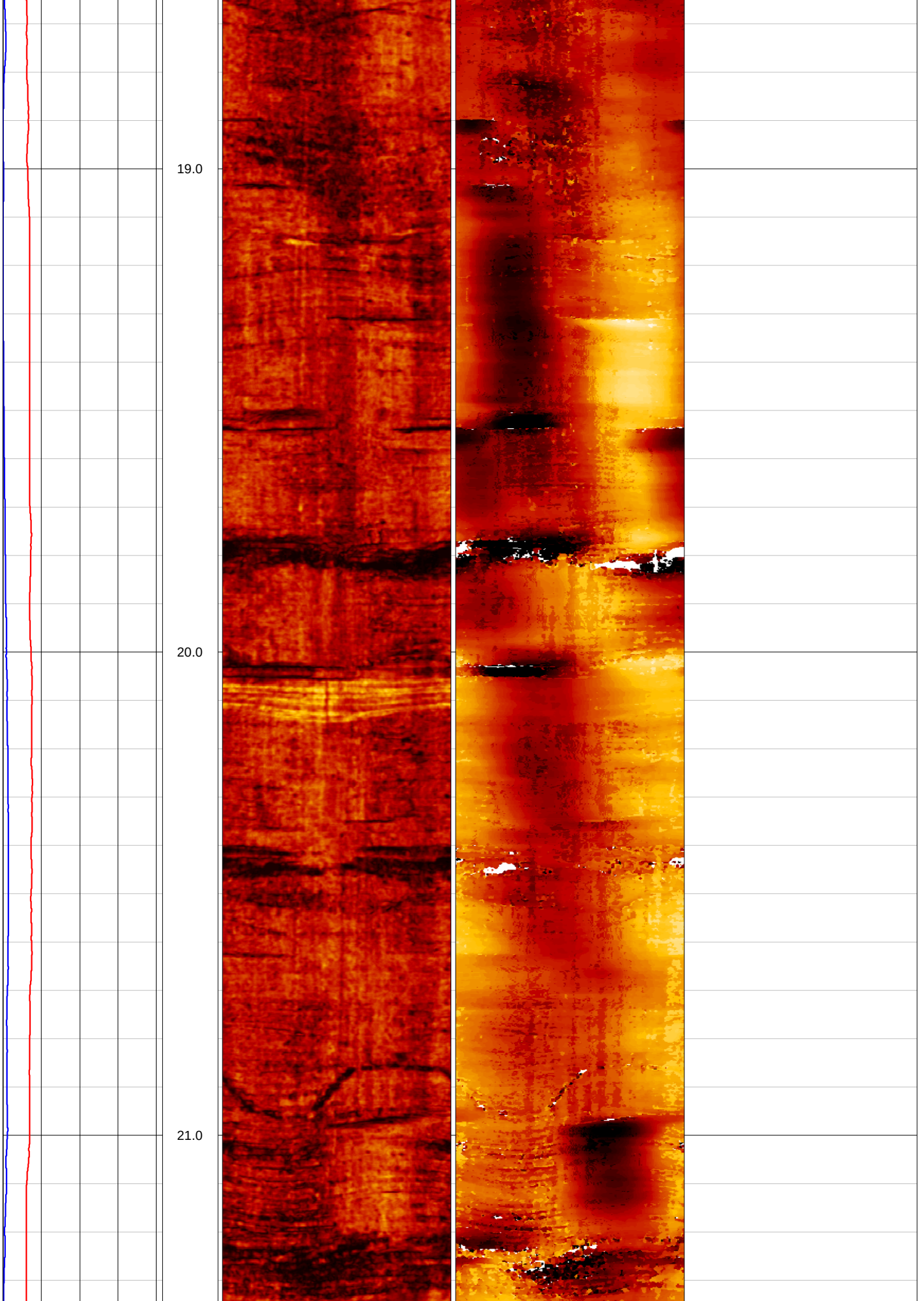
19.0
20.0
21.0

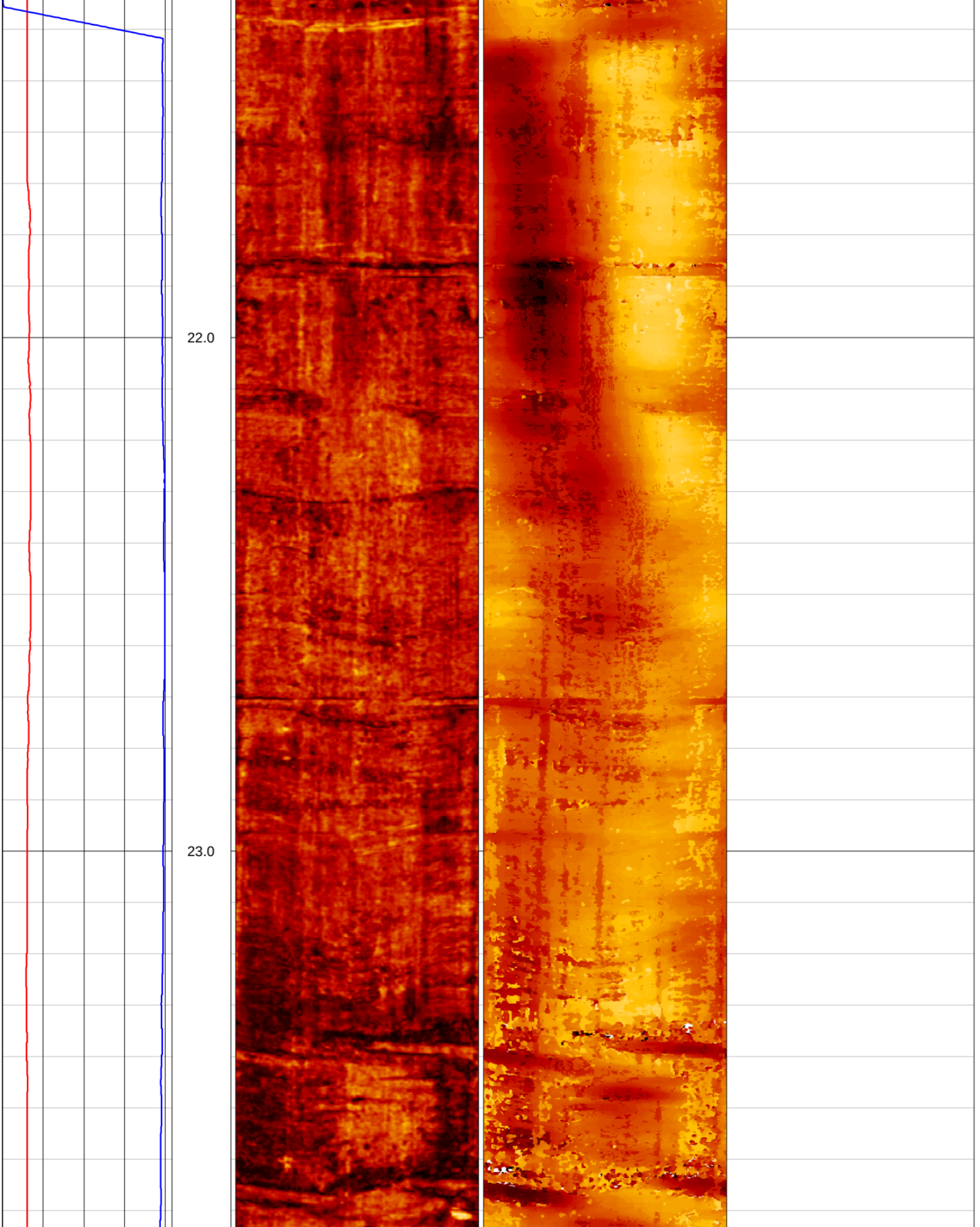
22.0
23.0

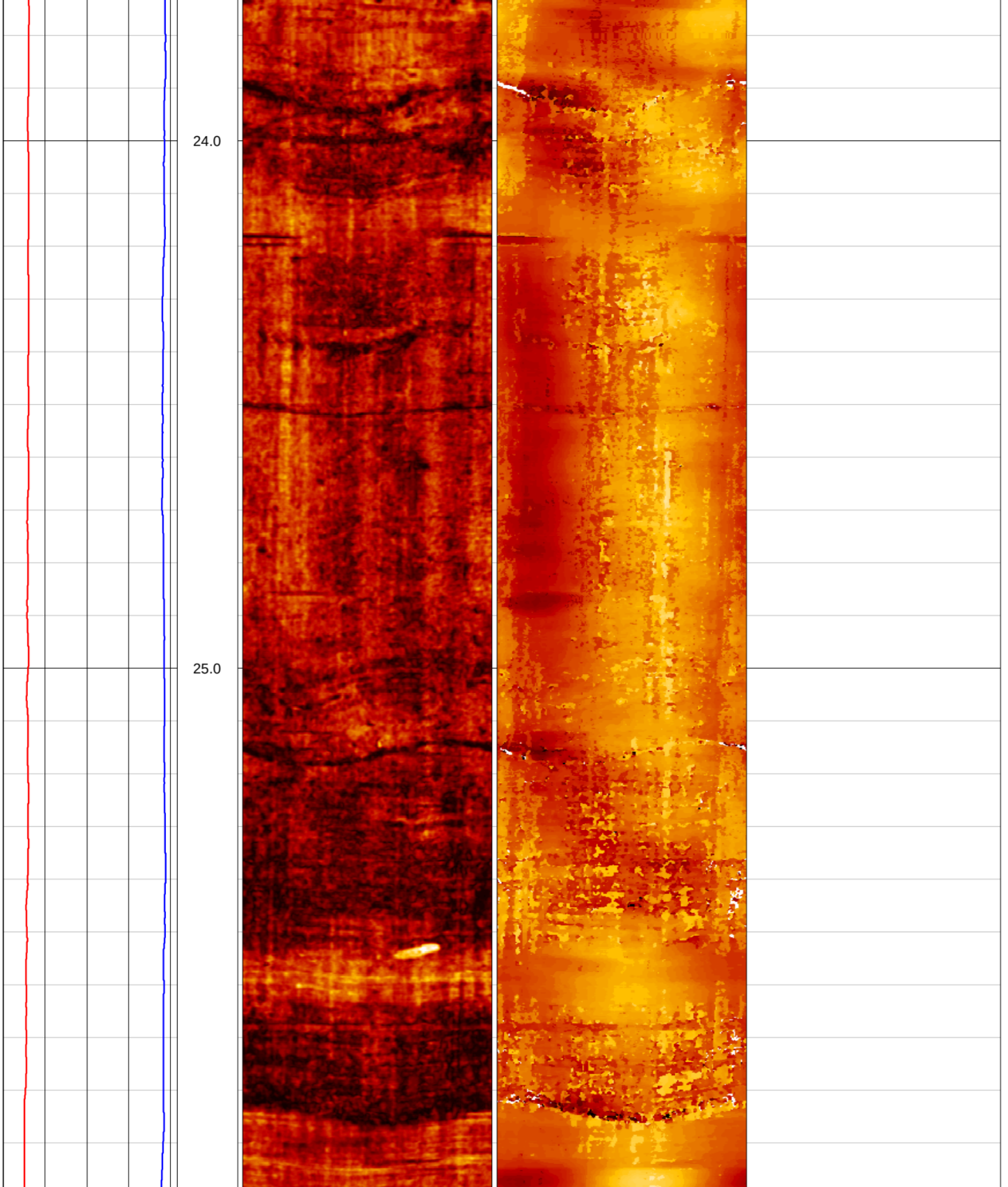
24.0
25.0

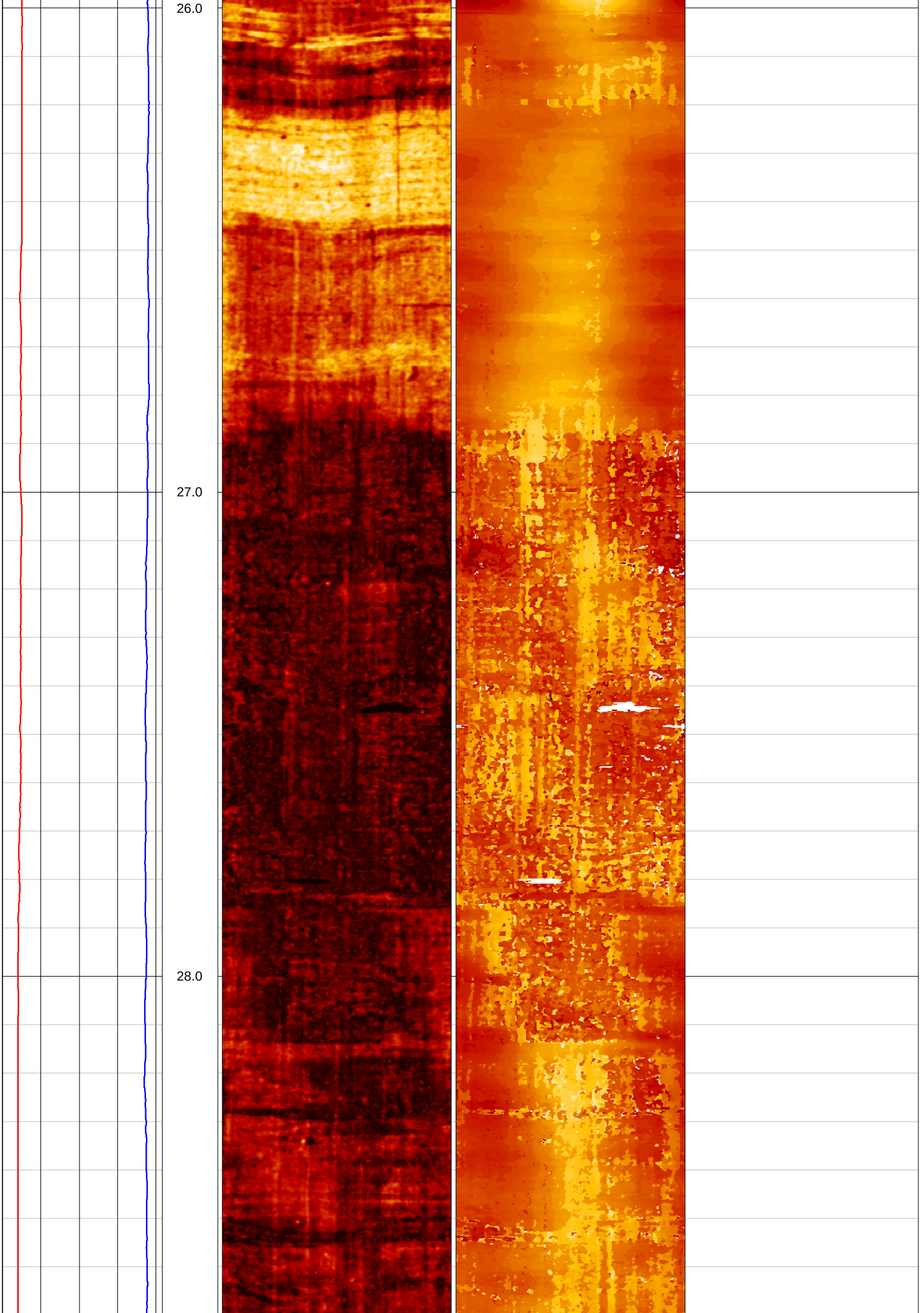
26.0
27.0
28.0


29.0
30.0
31.0

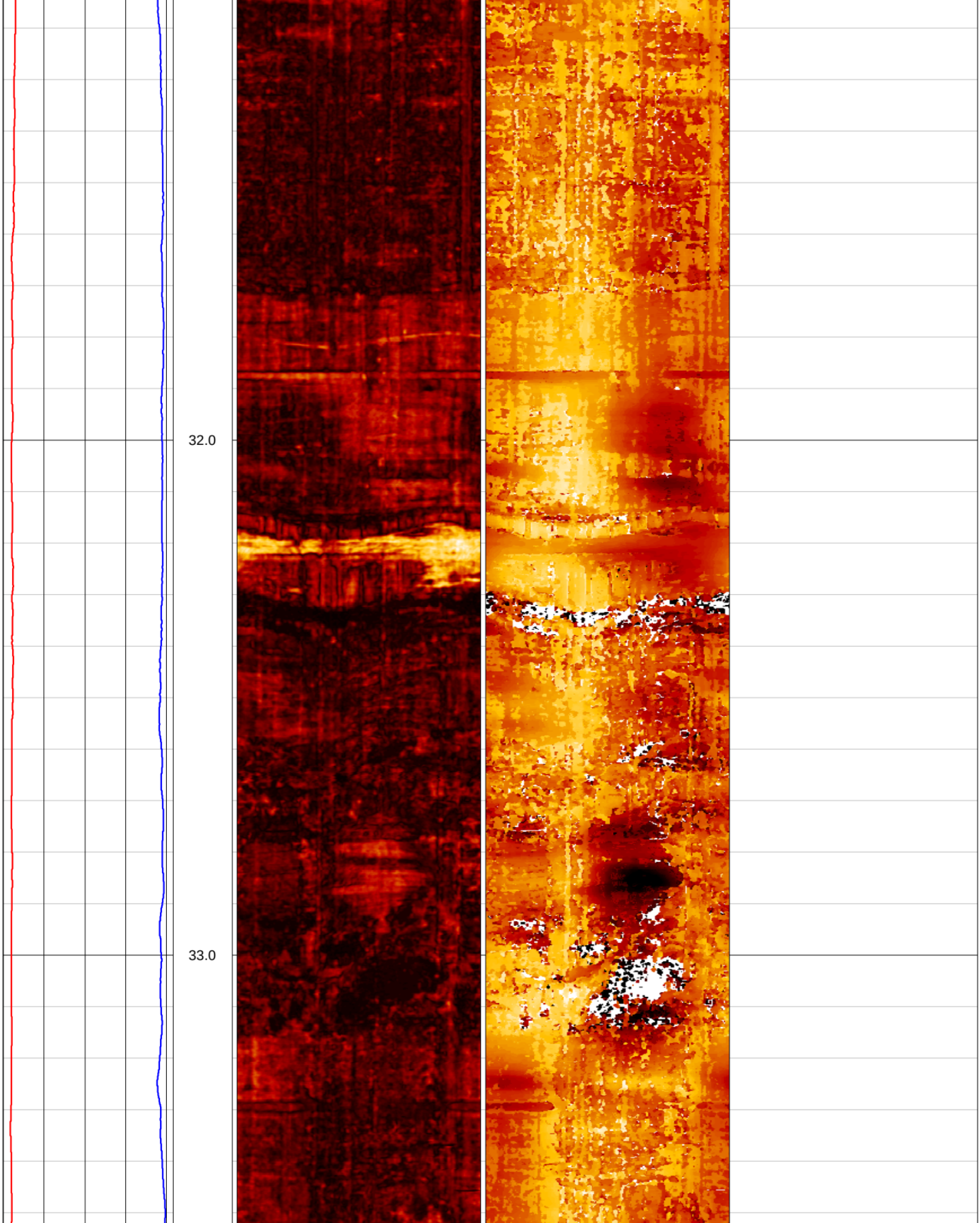
32.0
33.0

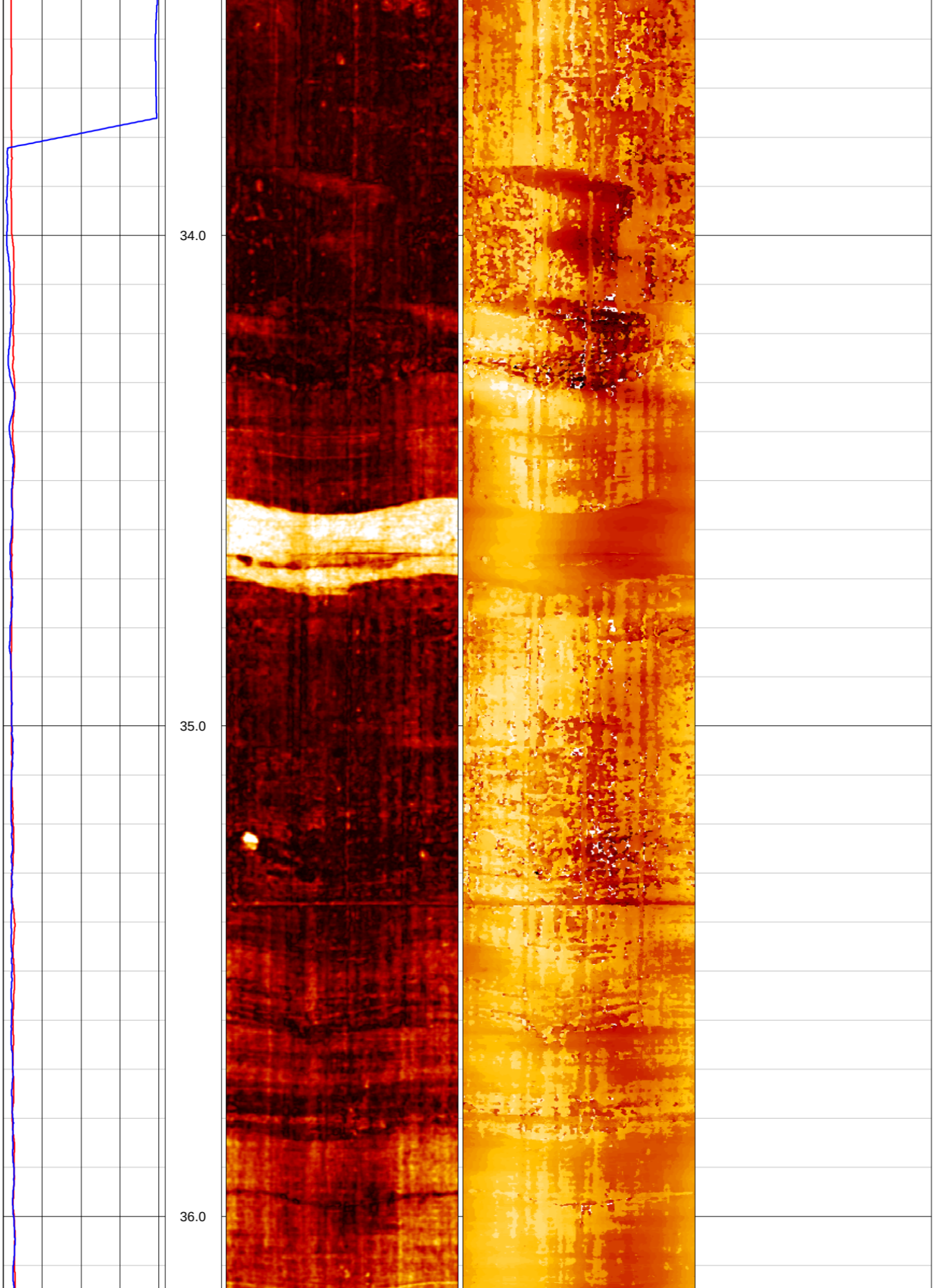
34.0
35.0
36.0

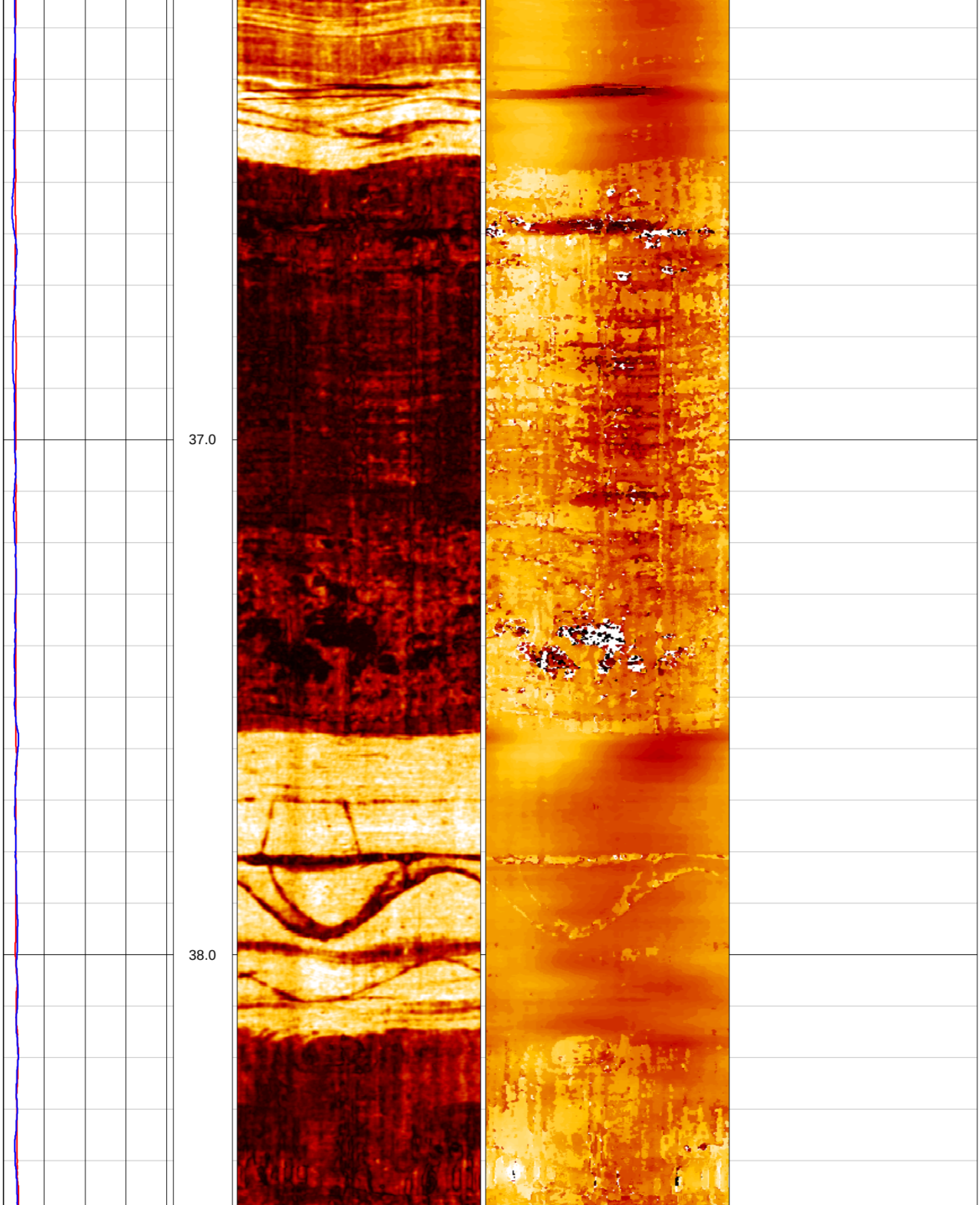
37.0
38.0

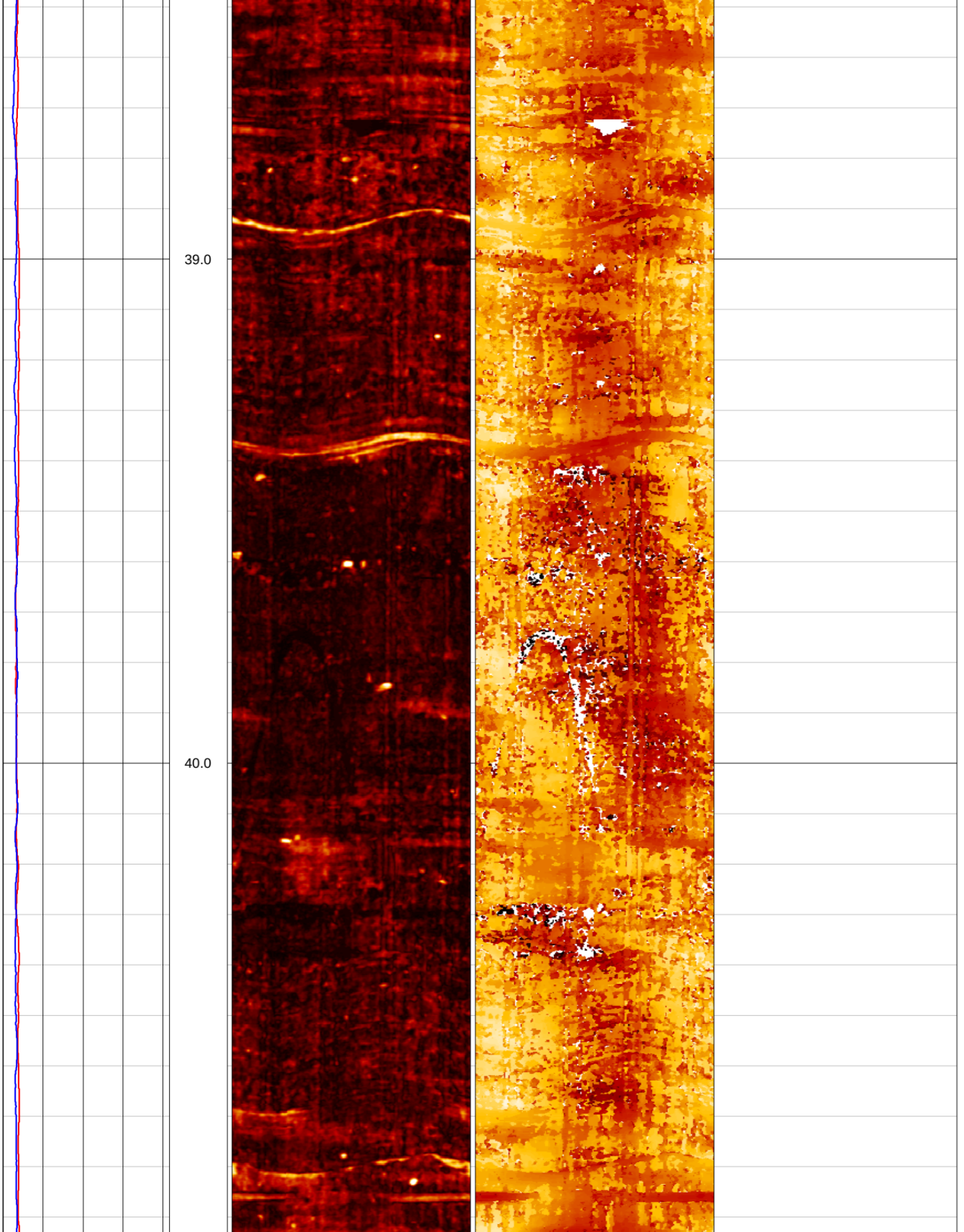
39.0
40.0

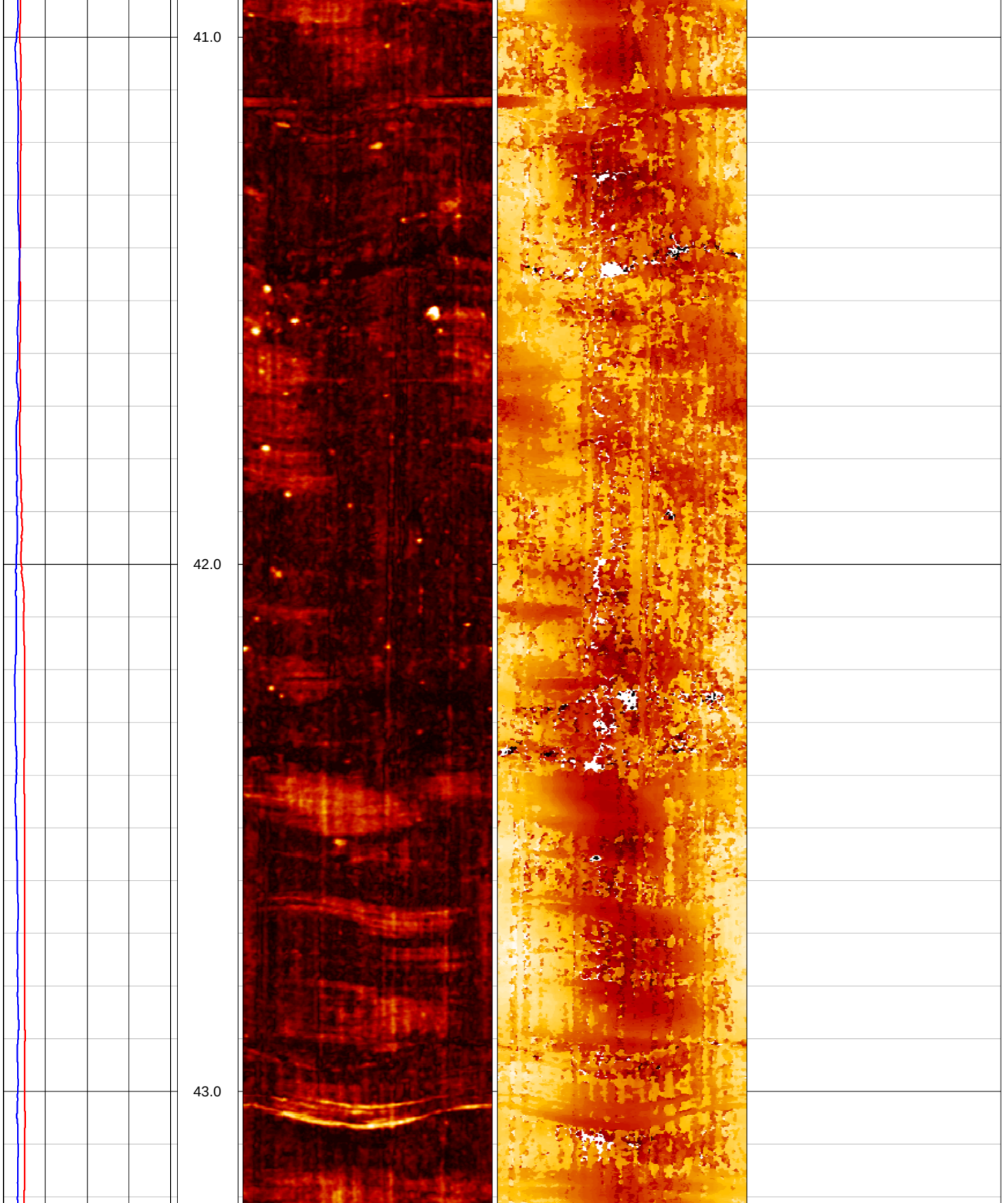
41.0
42.0
43.0

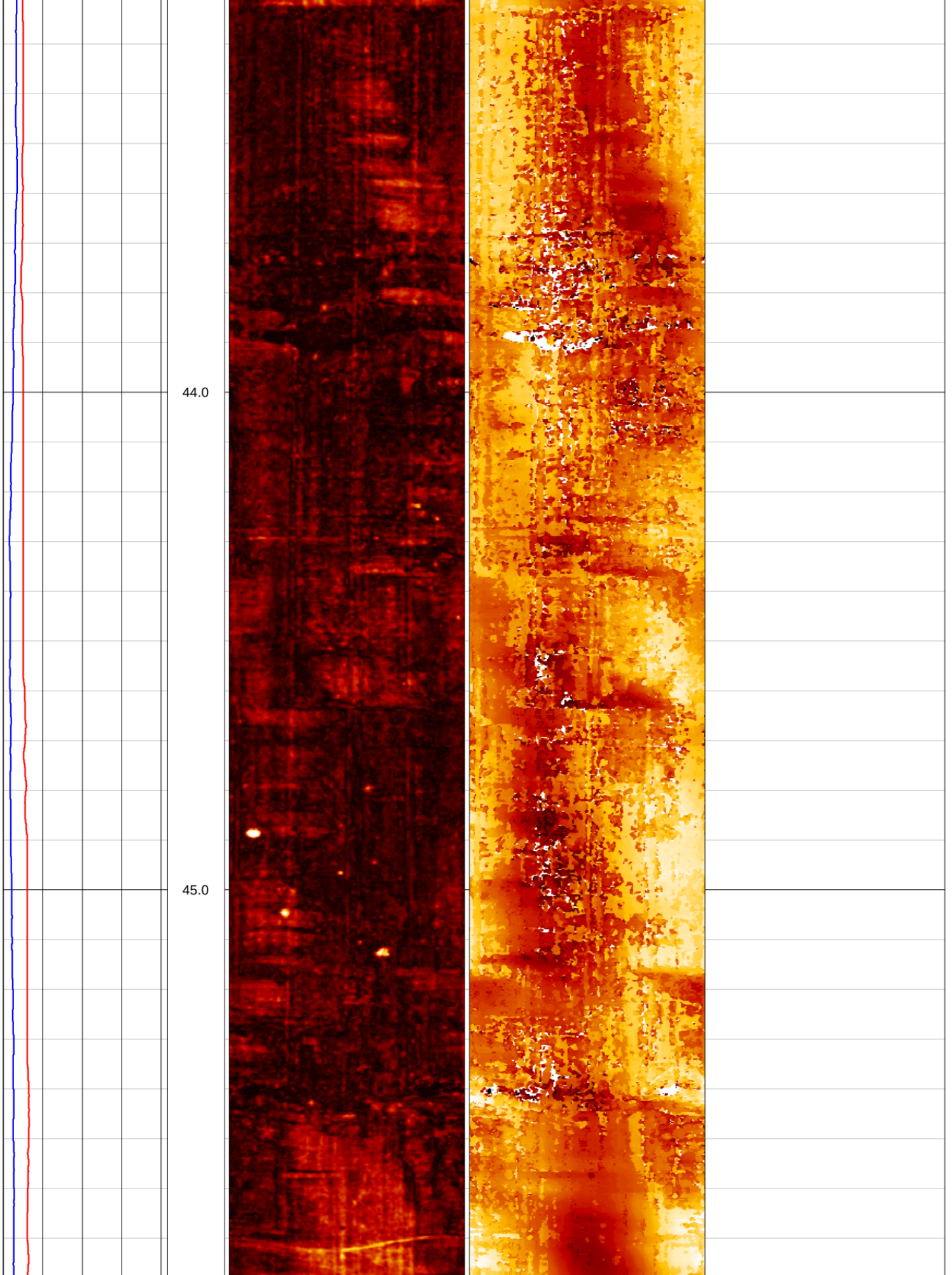
44.0
45.0

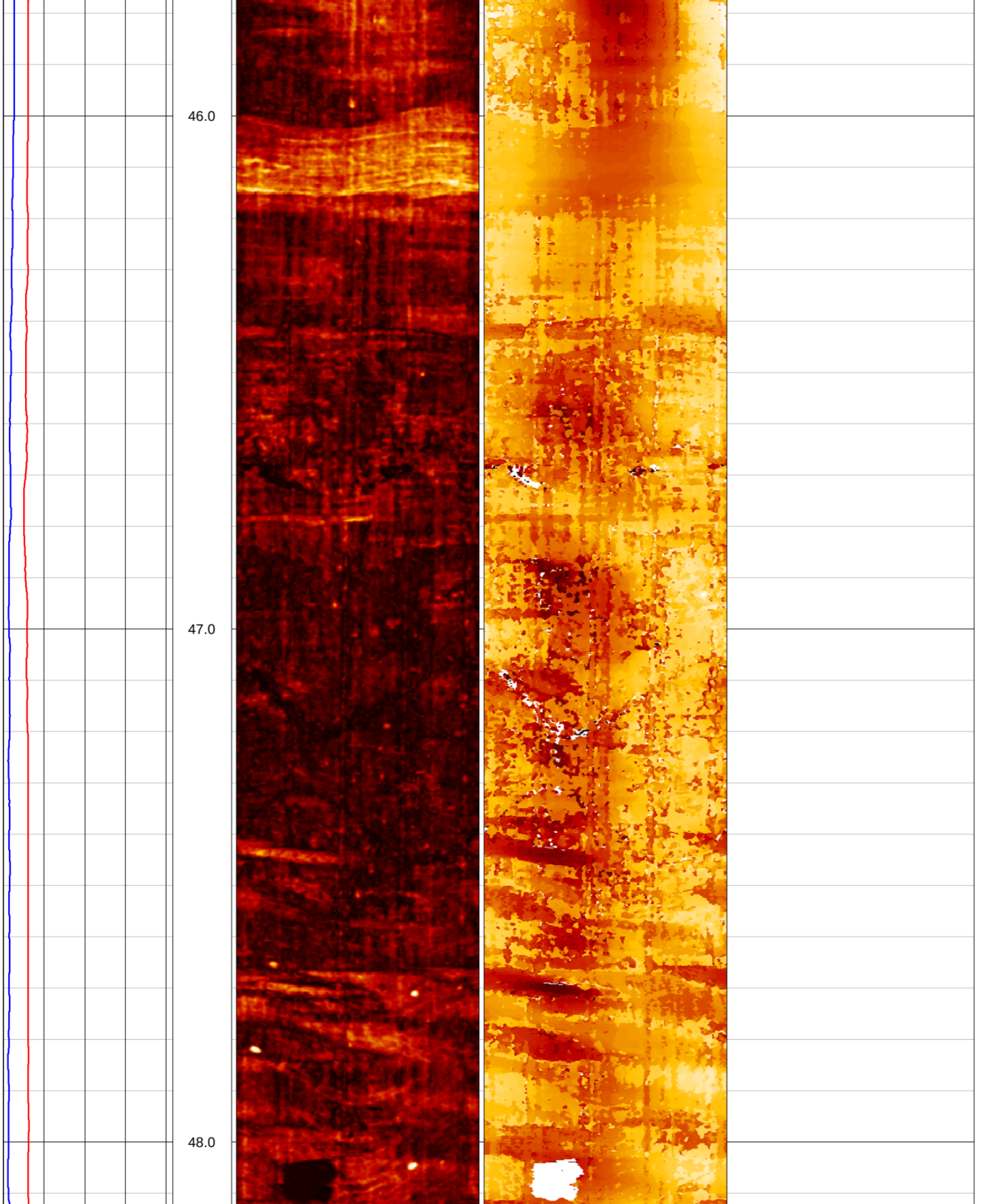
46.0
47.0
48.0

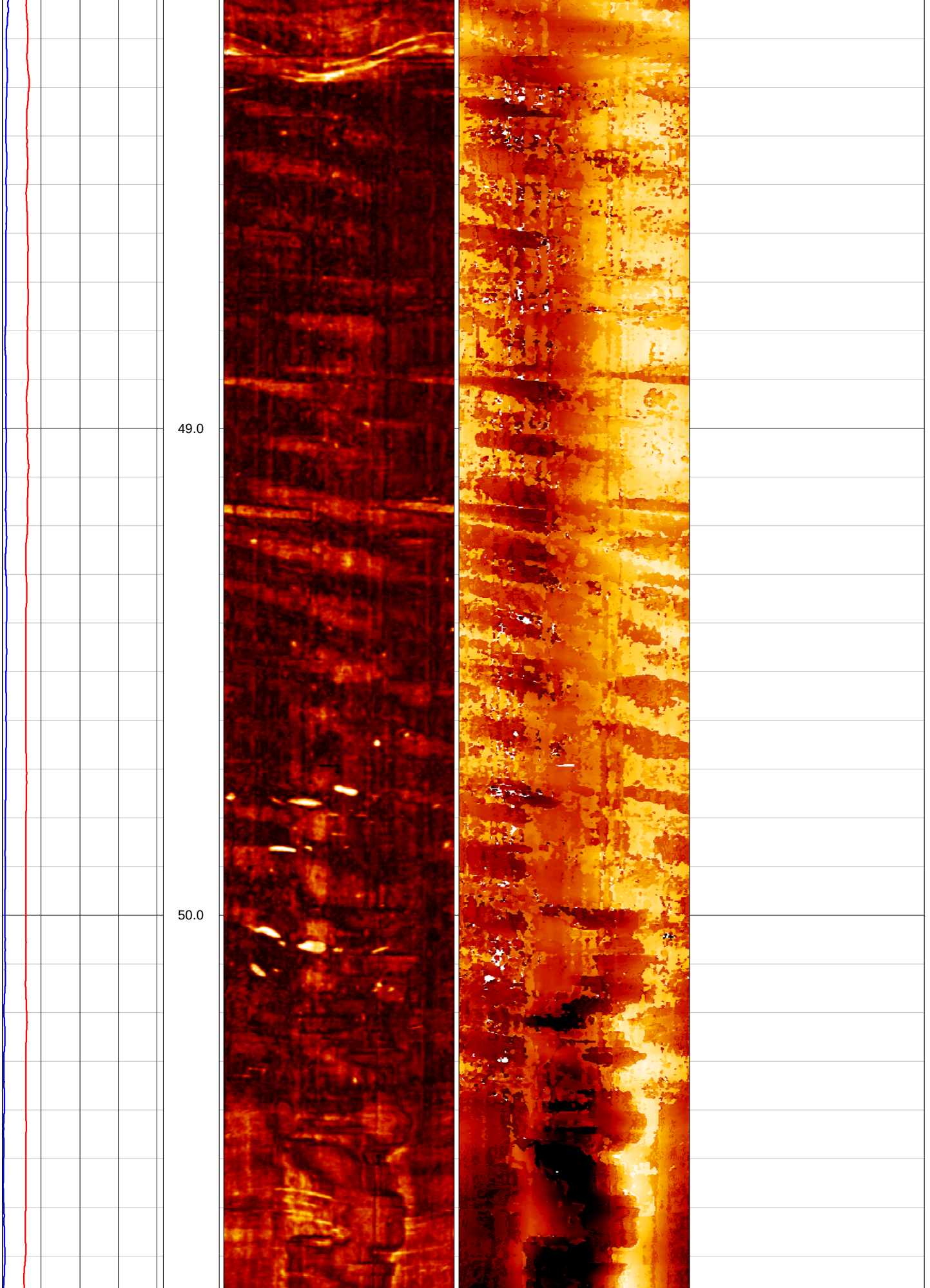
49.0
50.0

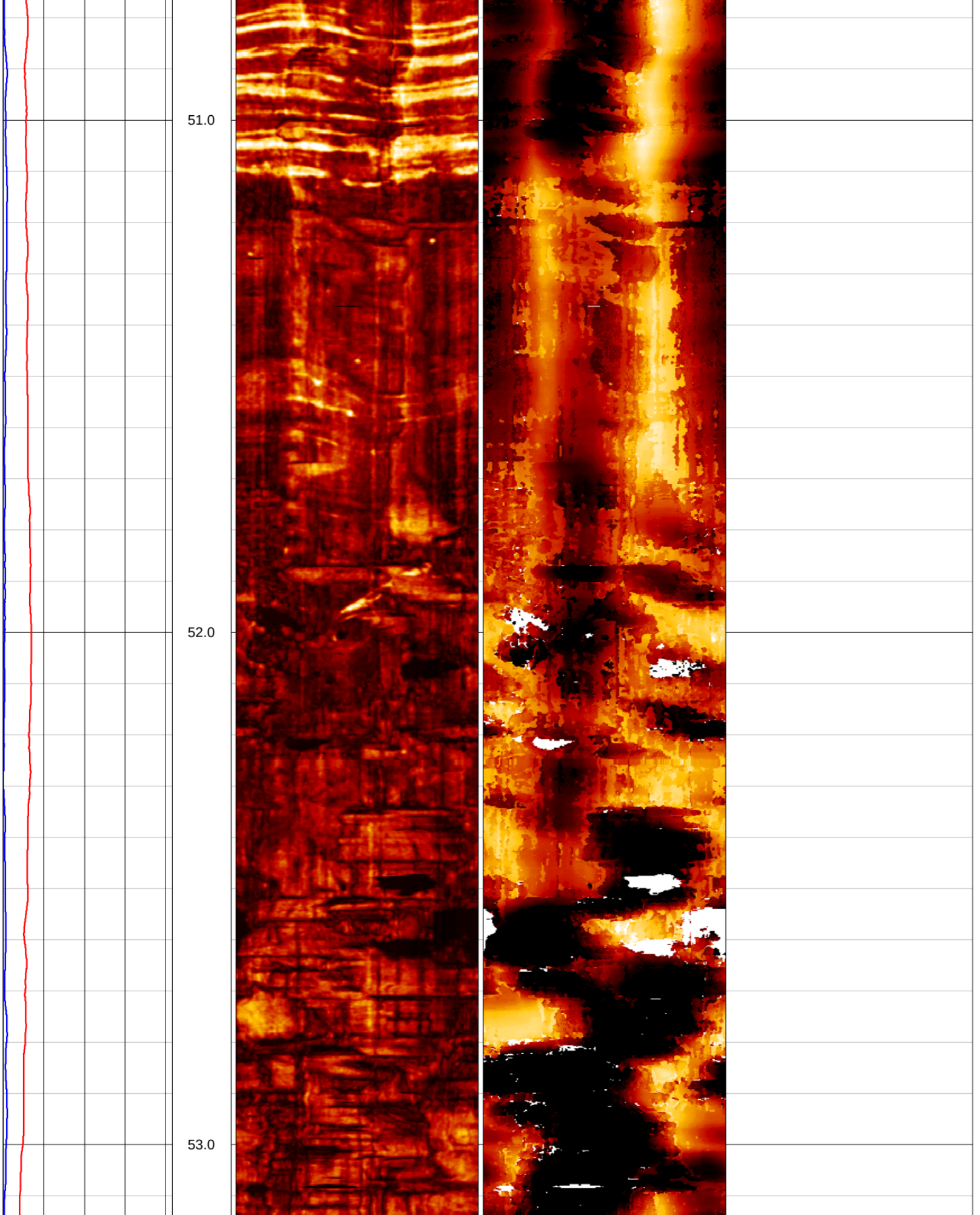
51.0
52.0
53.0

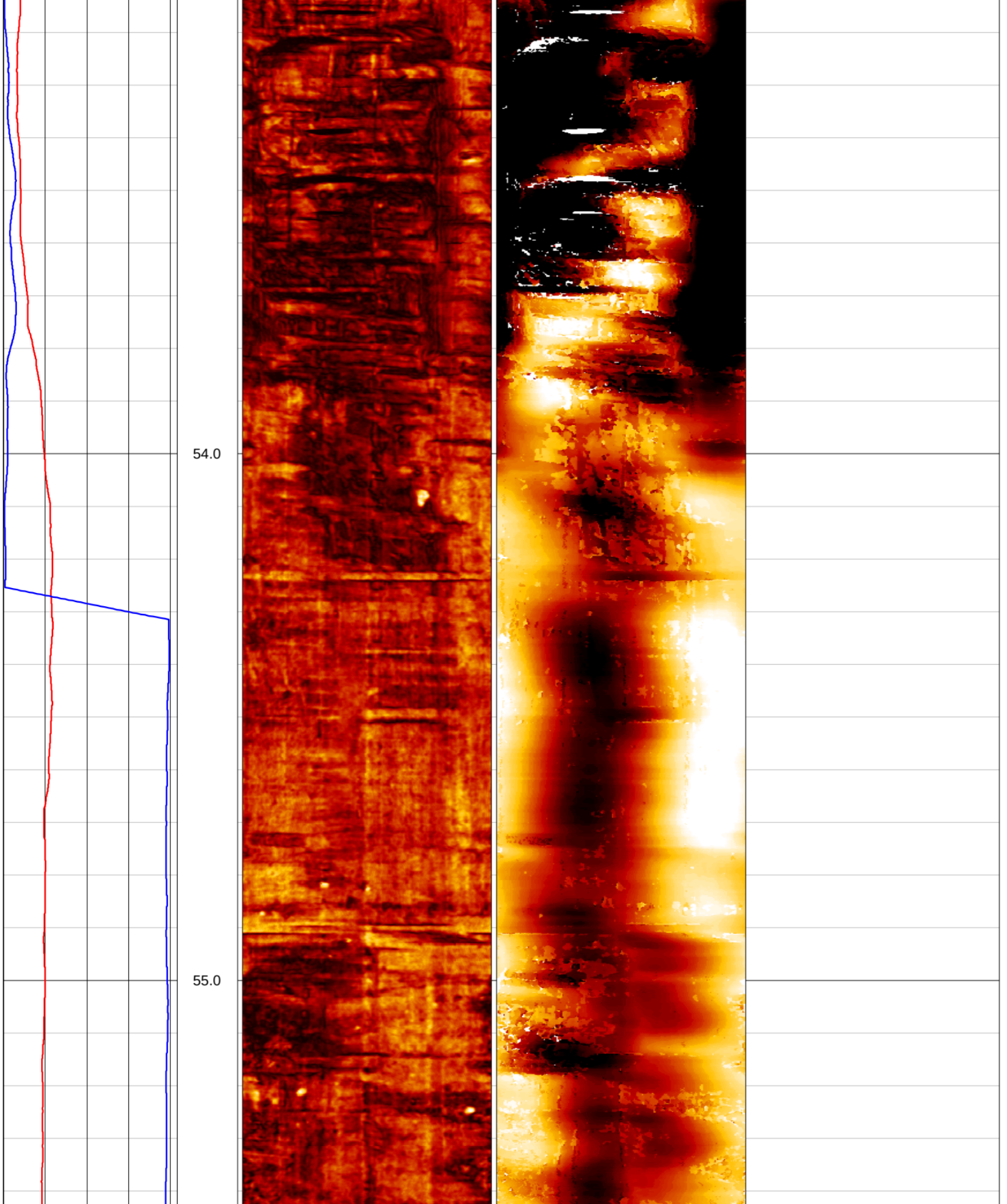
54.0
55.0


56.0
57.0
58.0


59.0
60.0


61.0
62.0
63.0

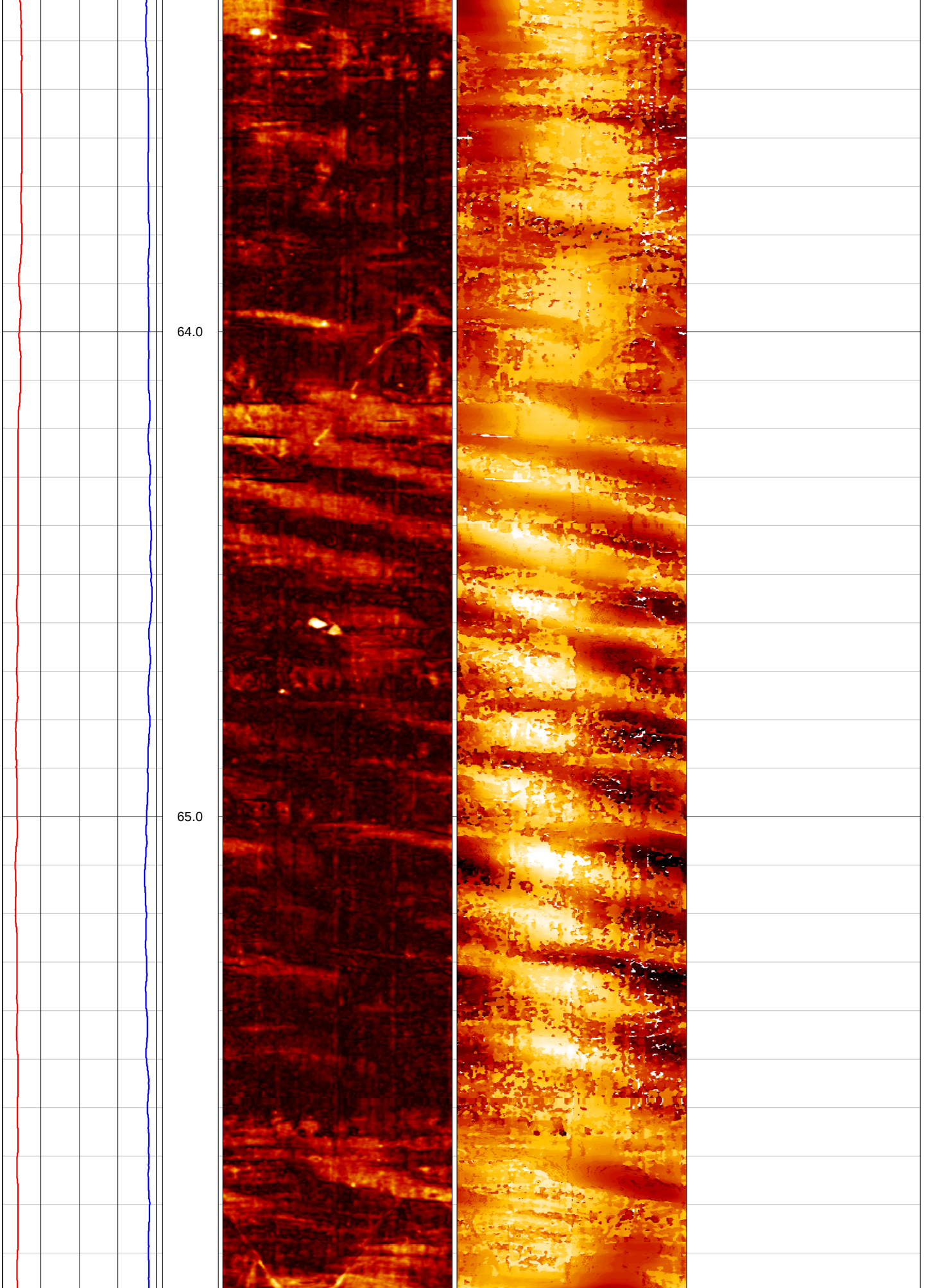
64.0
65.0

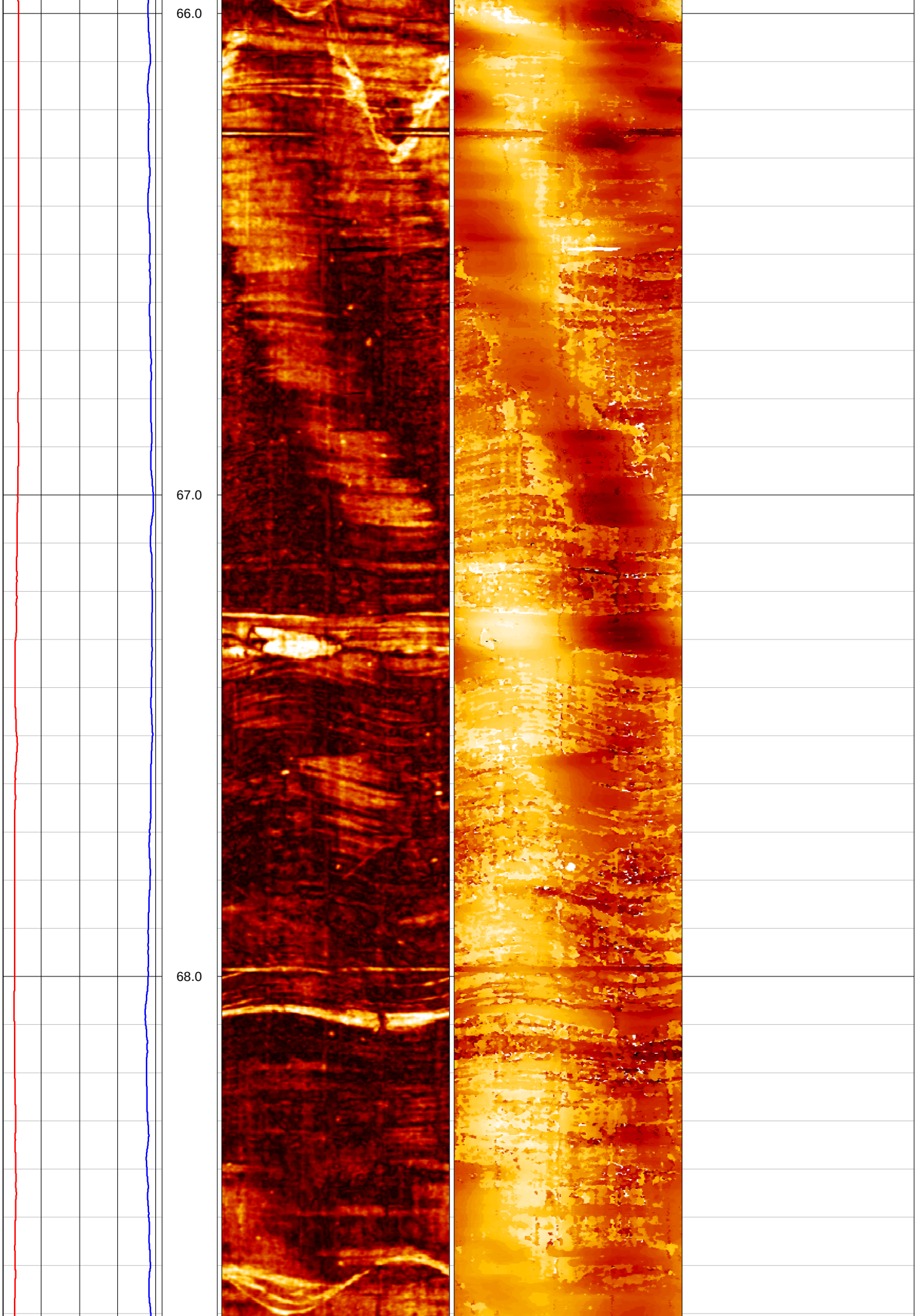
66.0
67.0
68.0


69.0
70.0
71.0

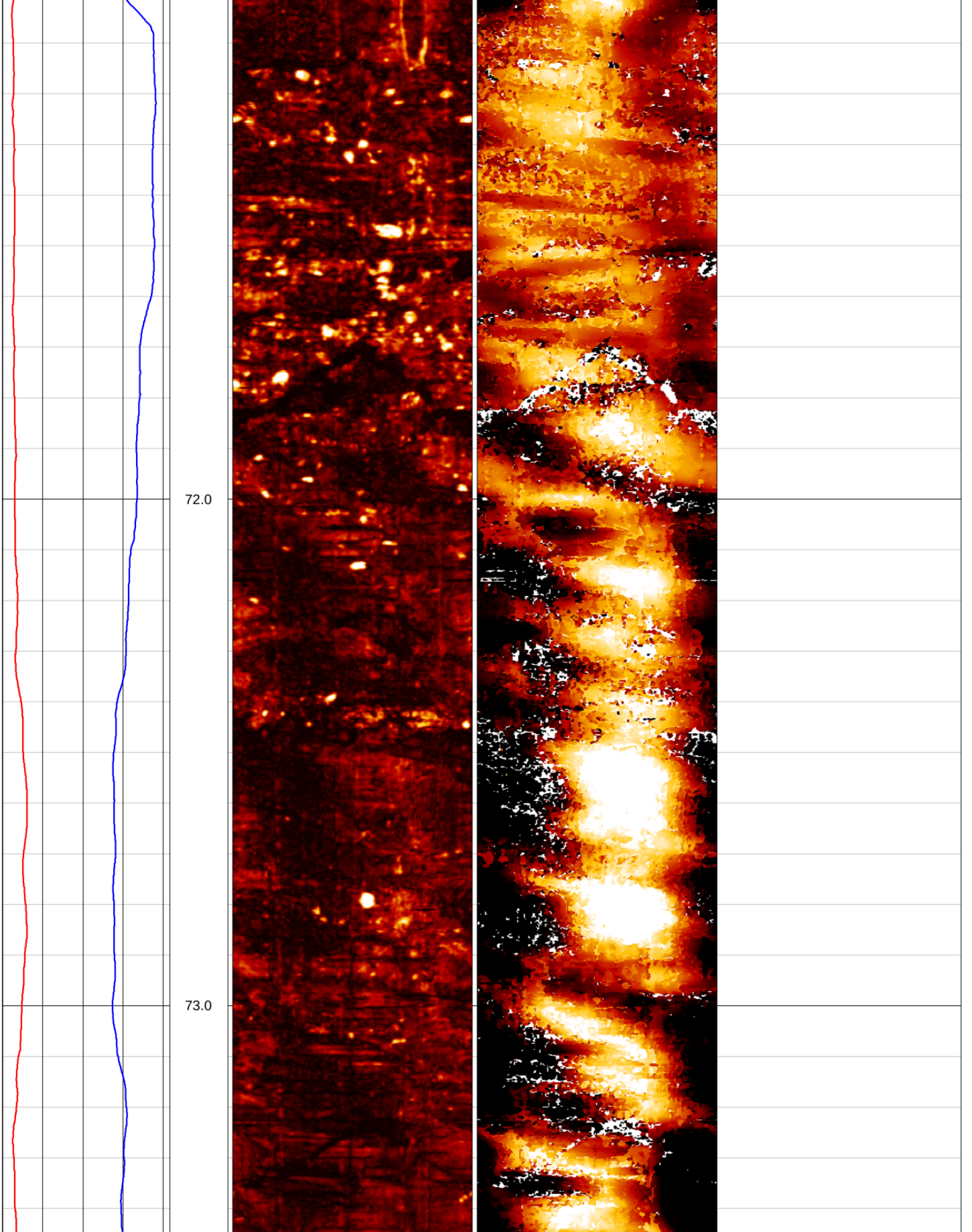
72.0
73.0

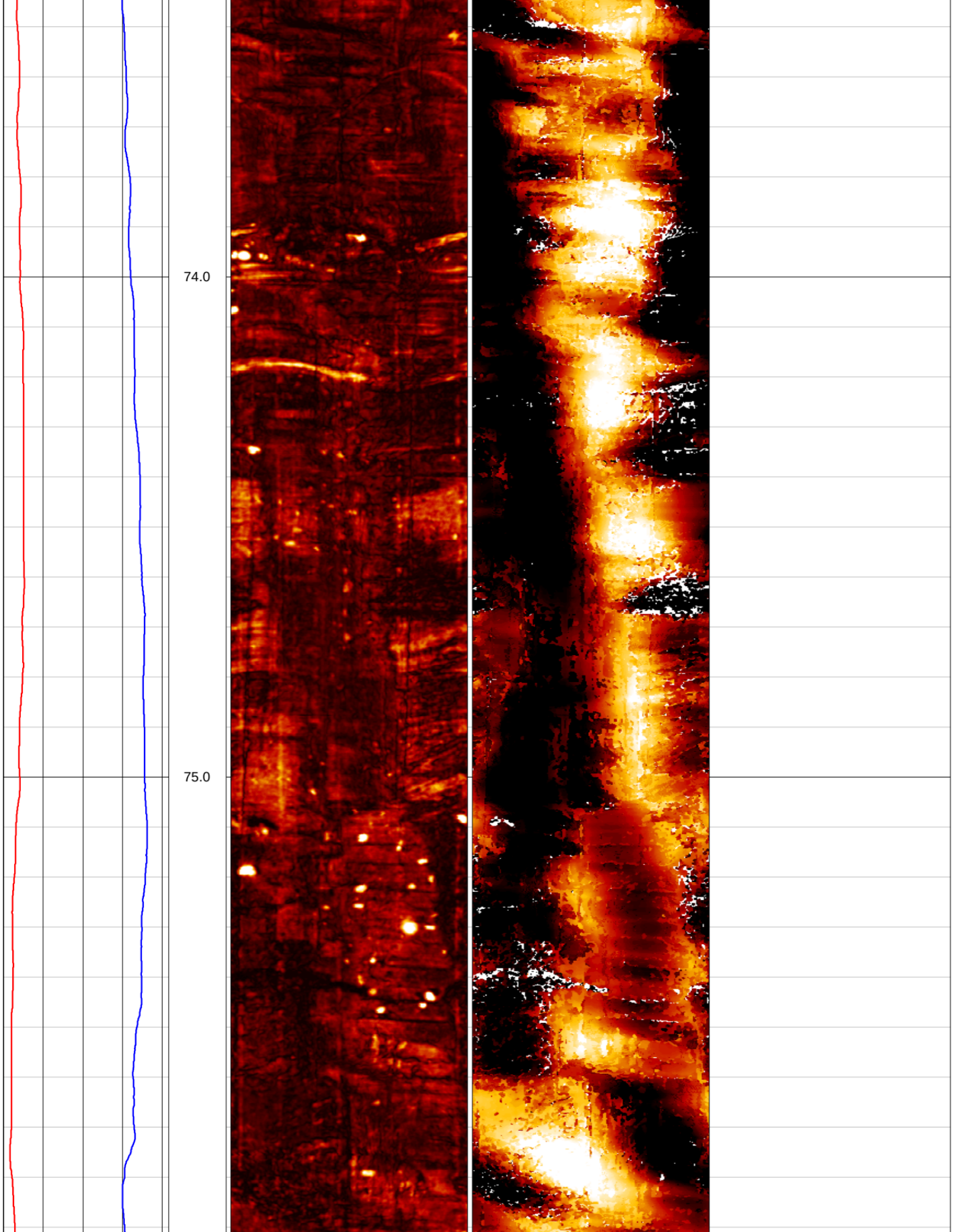
74.0
75.0

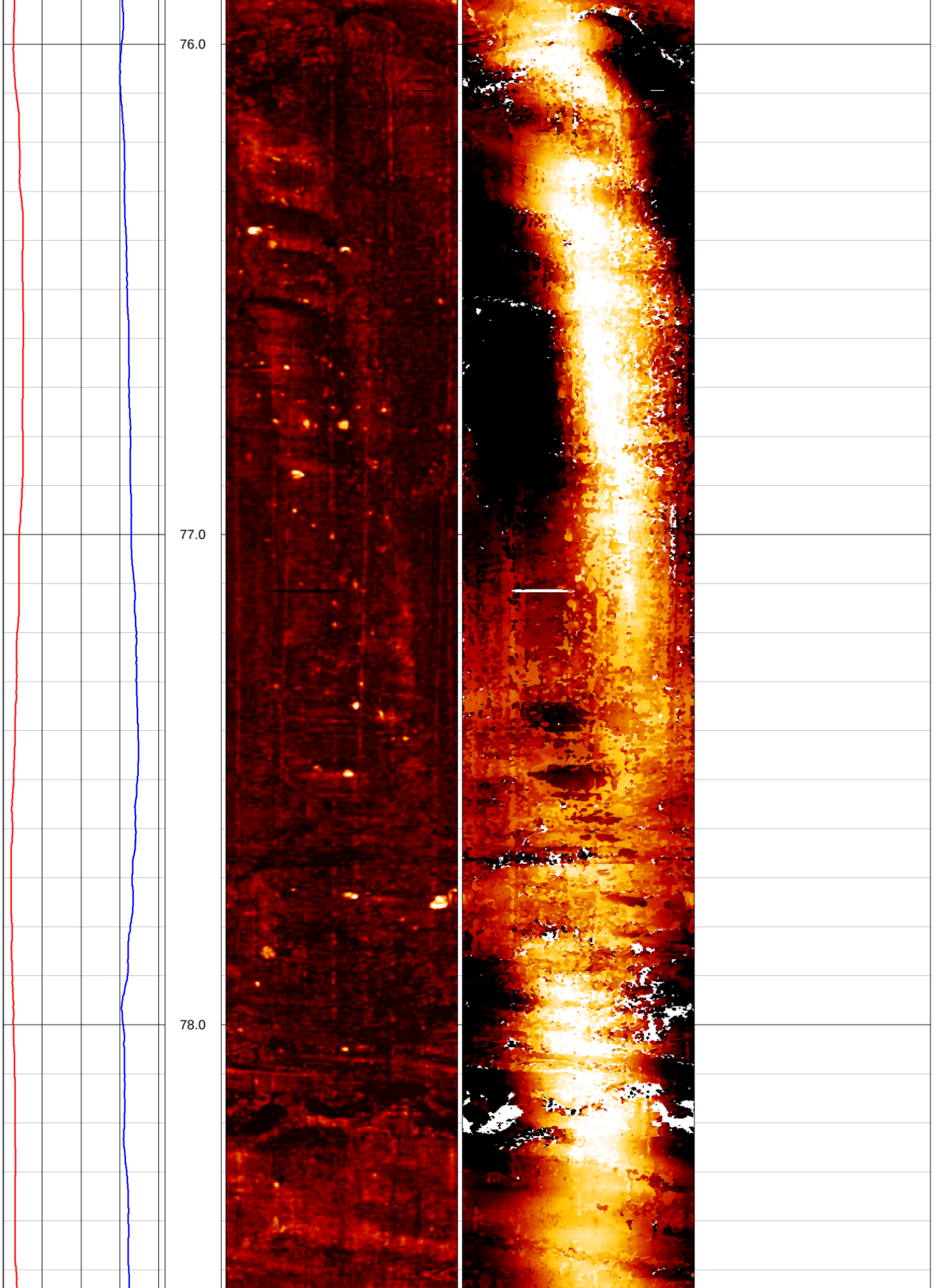
76.0
77.0
78.0

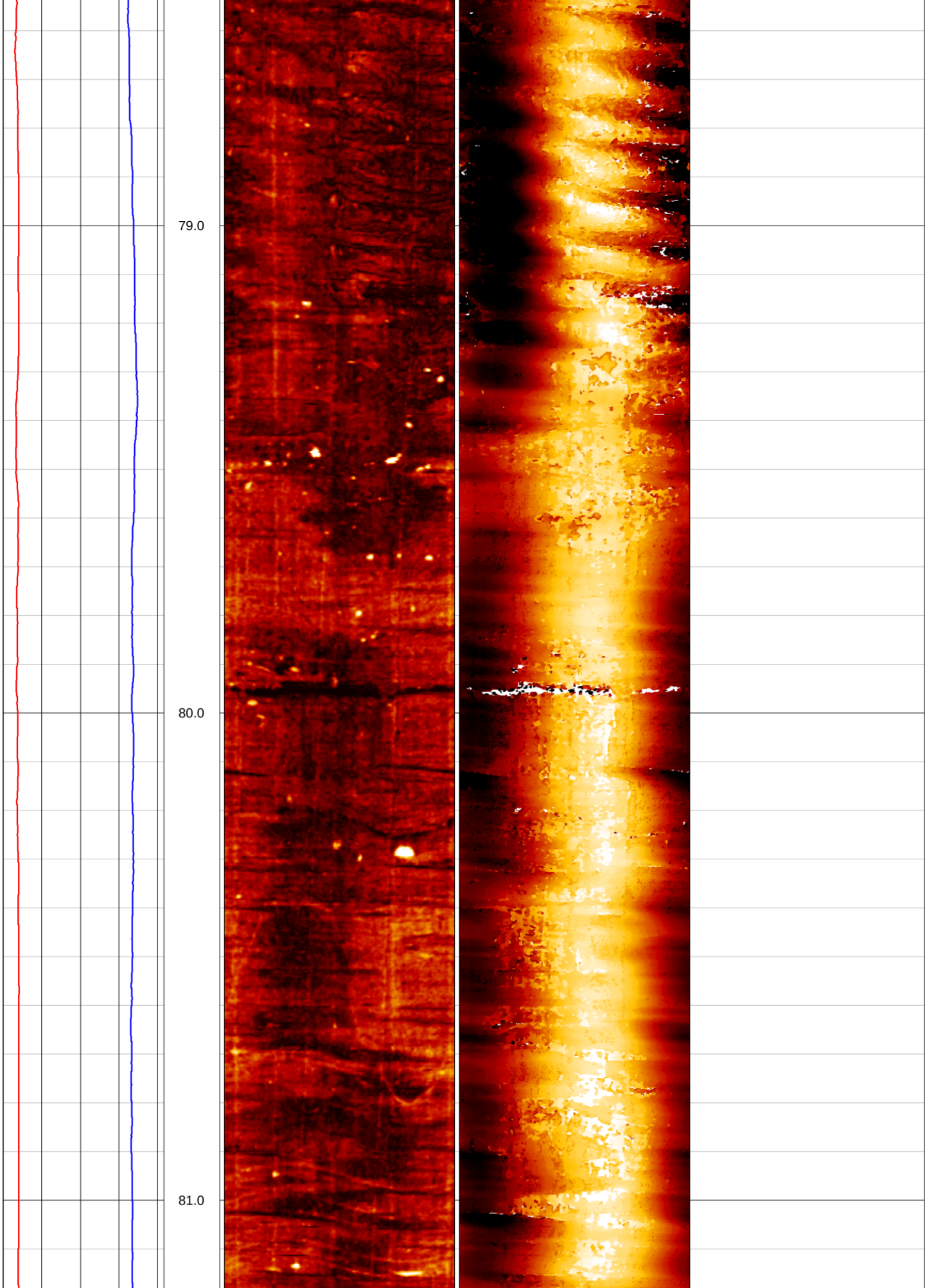
79.0
80.0
81.0

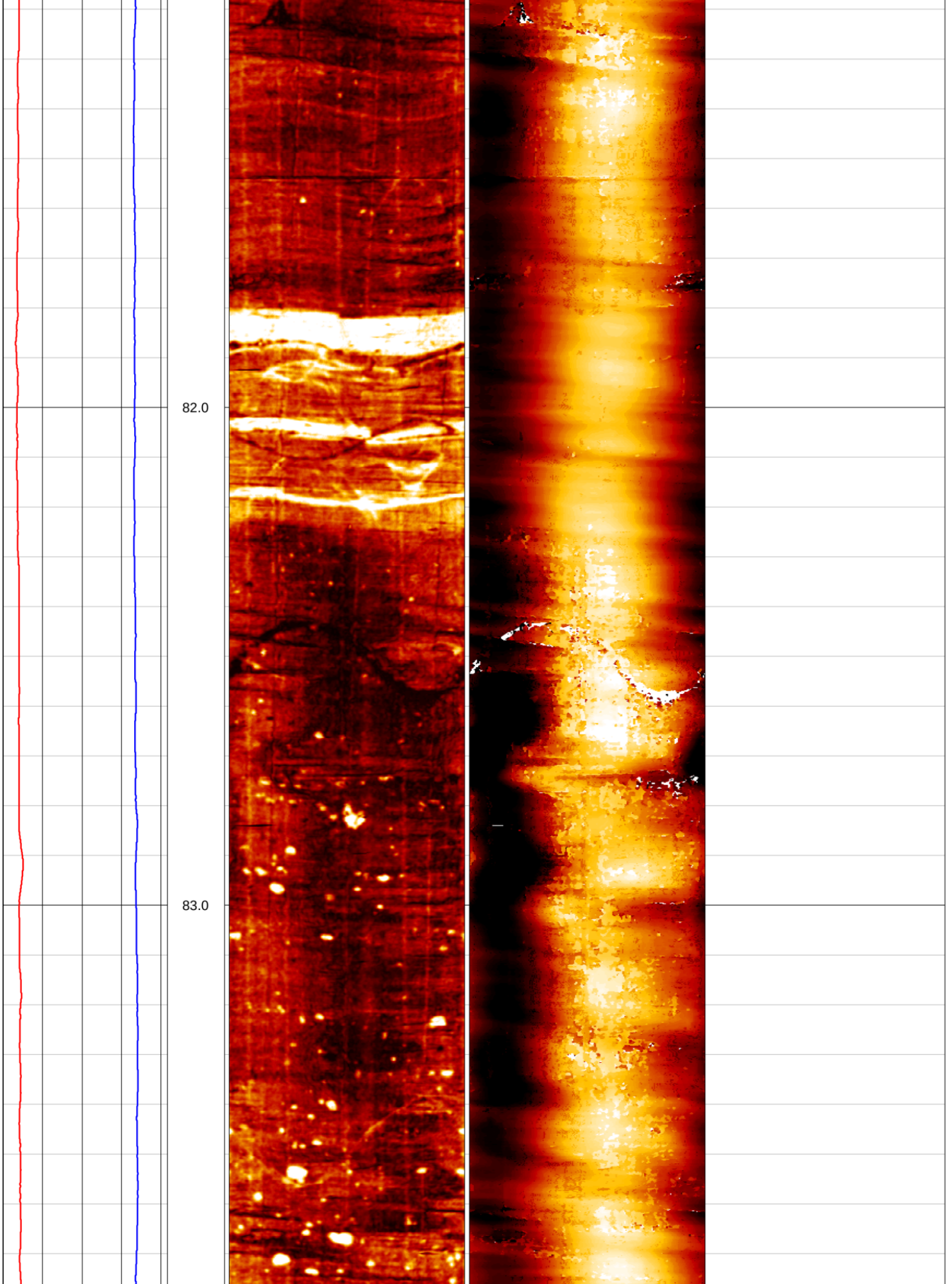
82.0
83.0

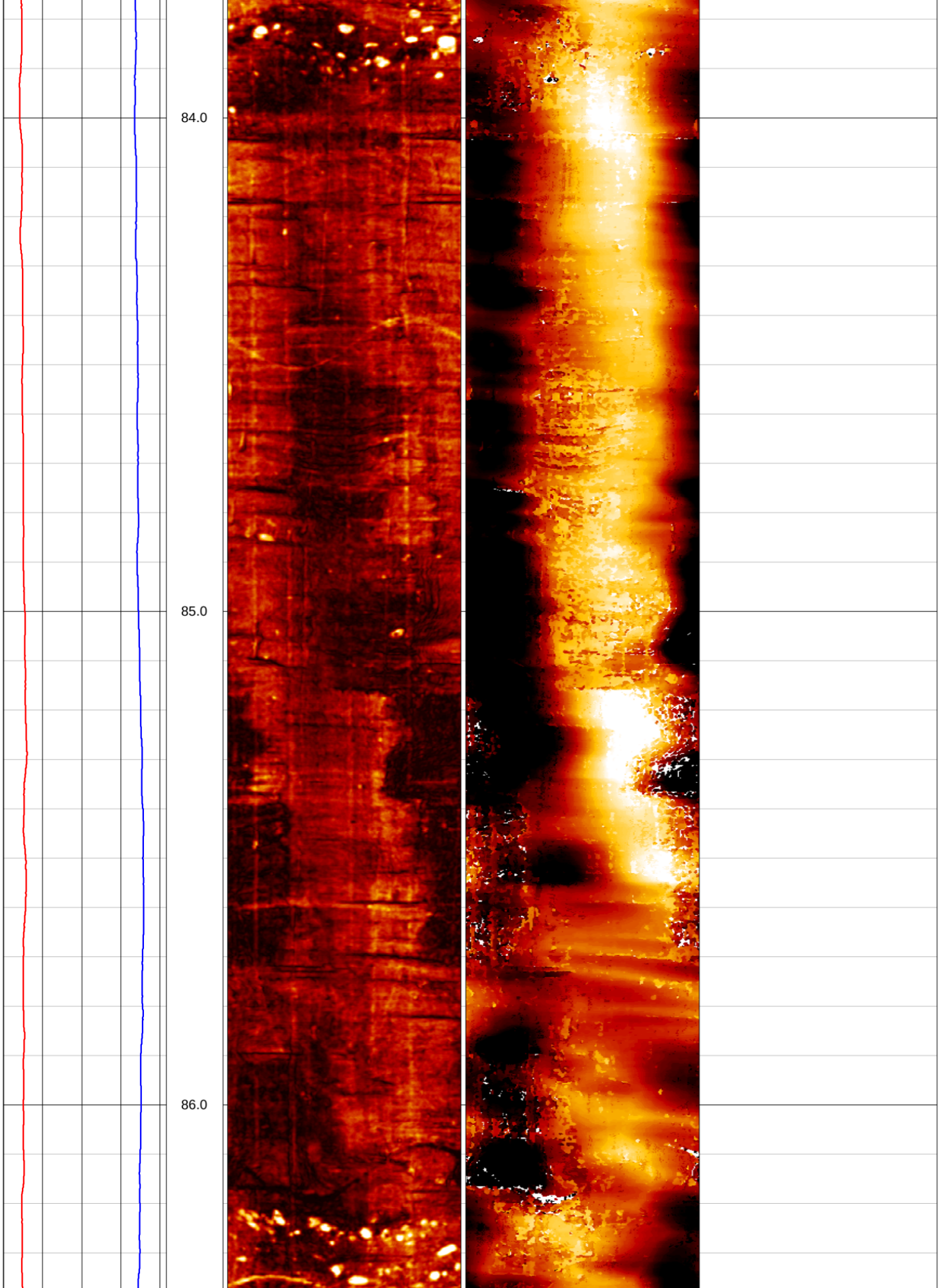
84.0
85.0
86.0


87.0
88.0
89.0

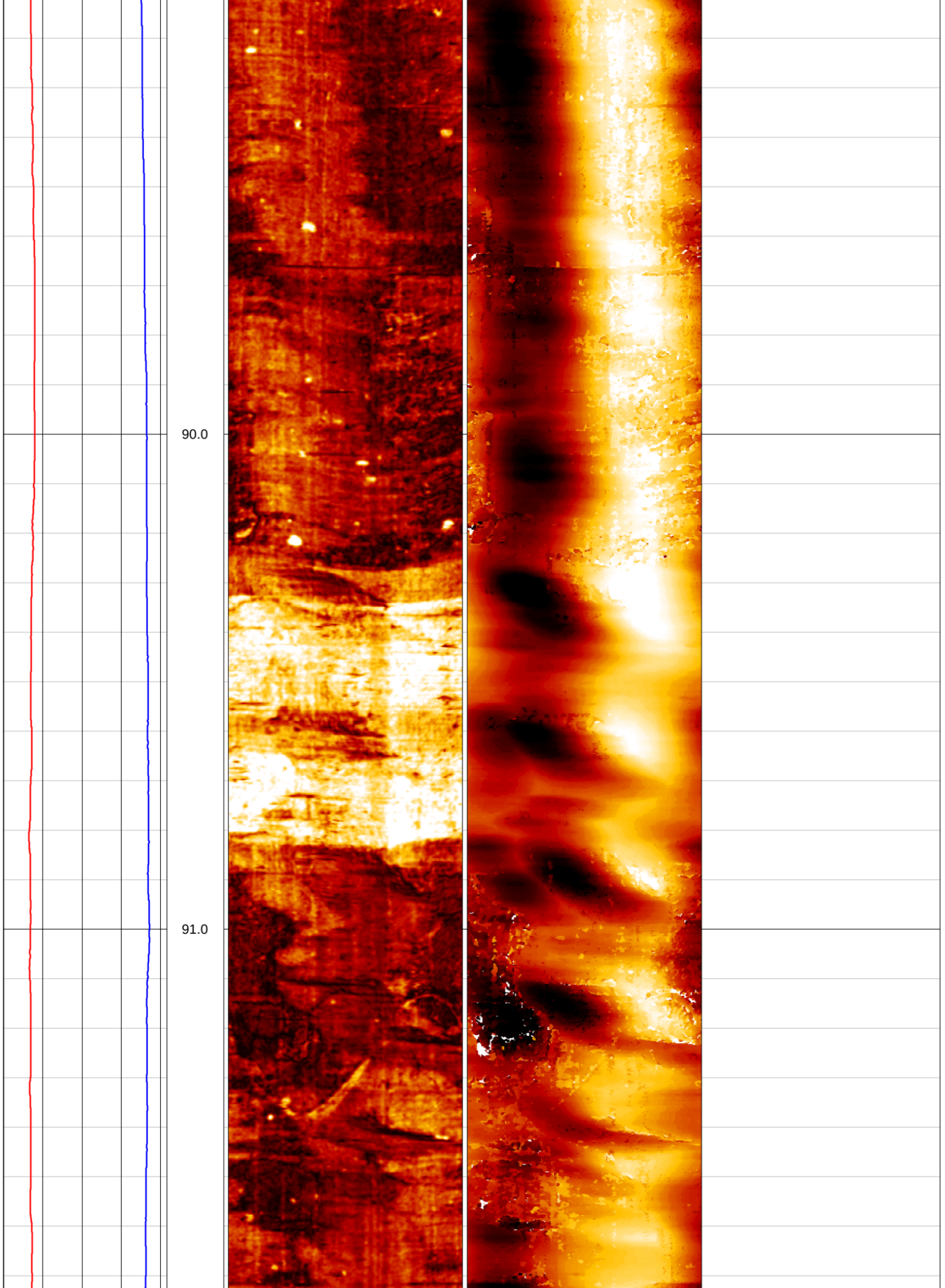
90.0
91.0

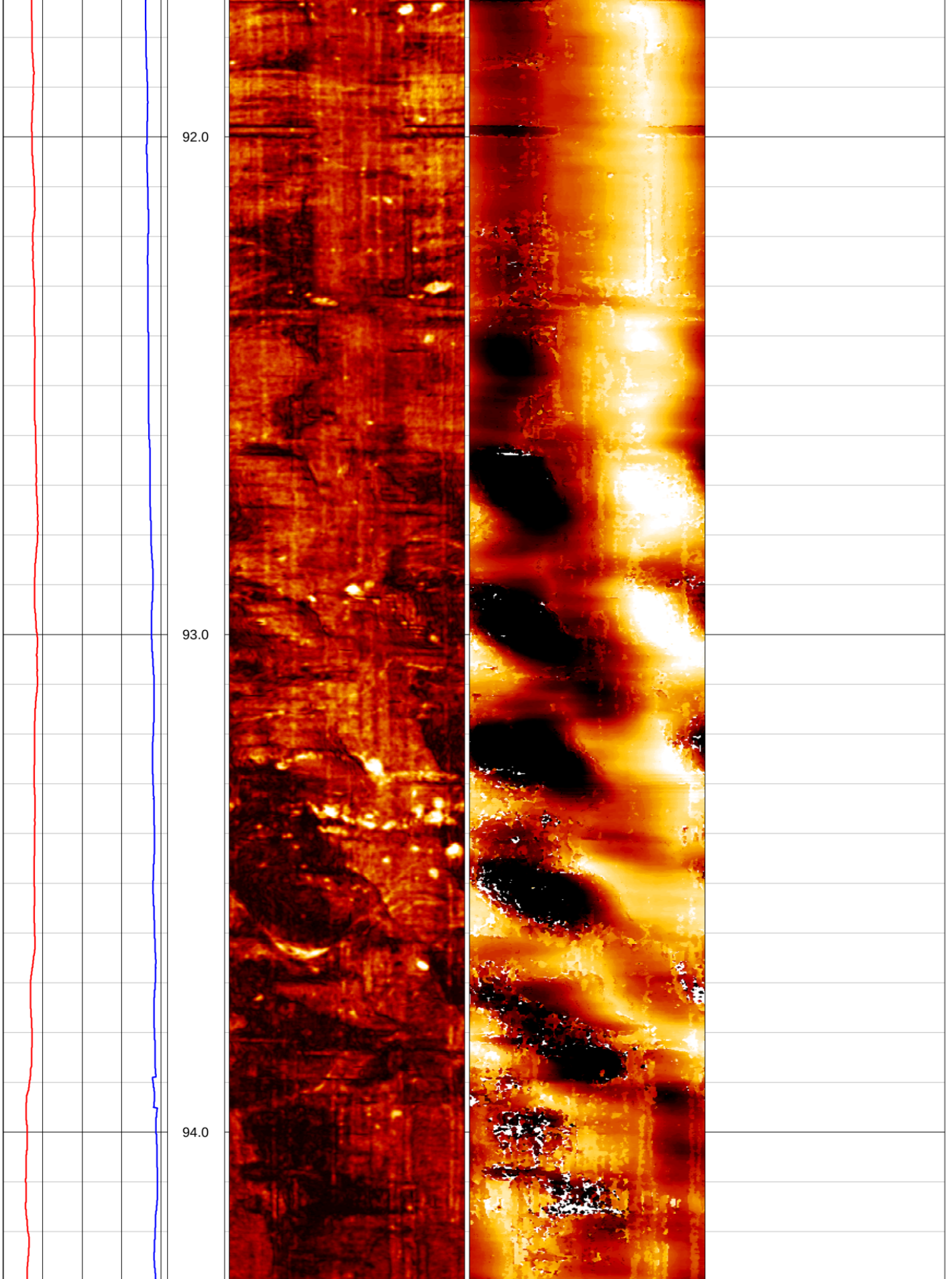
92.0
93.0
94.0

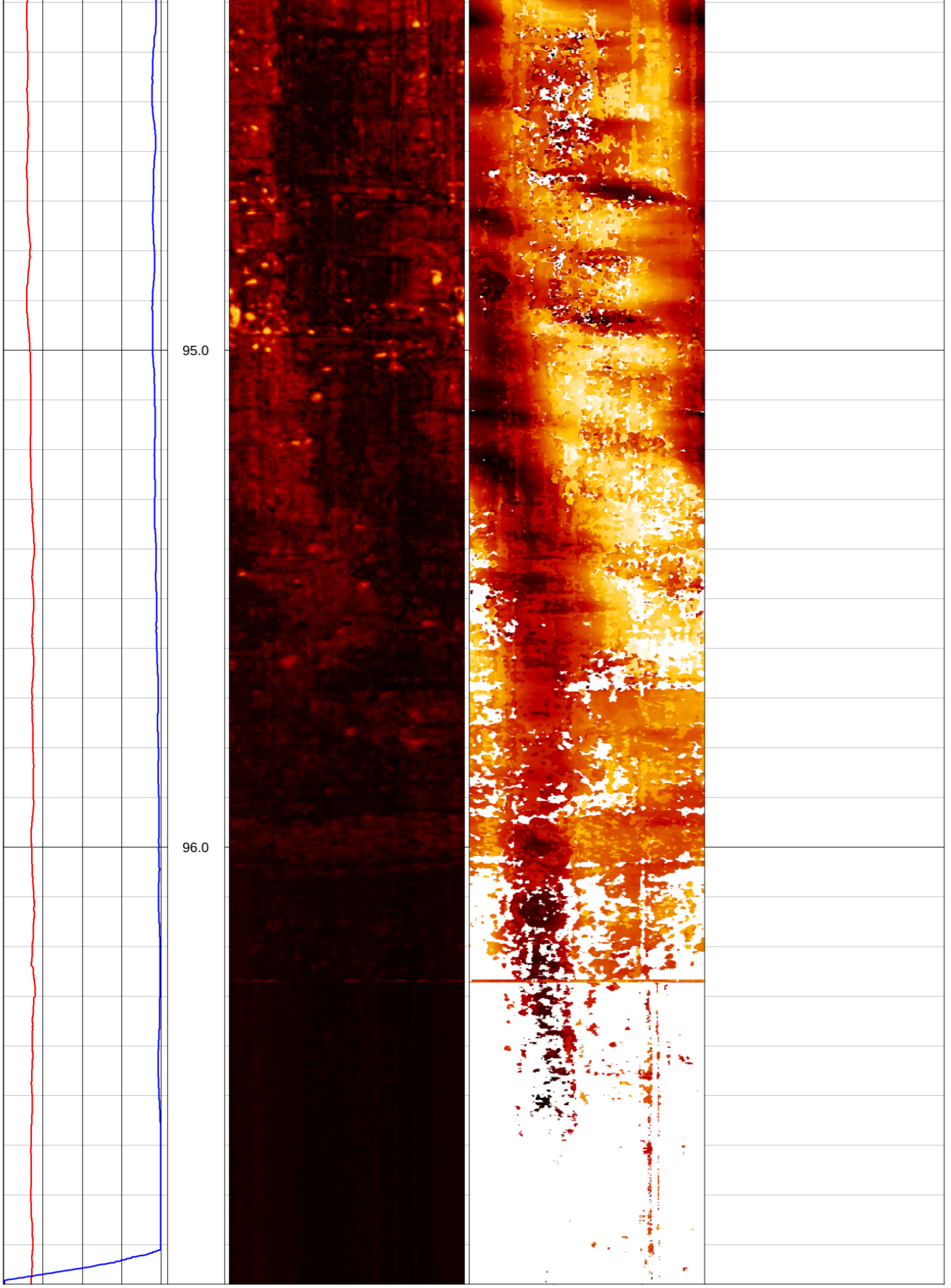
95.0
96.0